




Ride begins at Ingles in Black Mountain on Rt 9 just south of I-40.

Obey All Traffic Signs and Signals

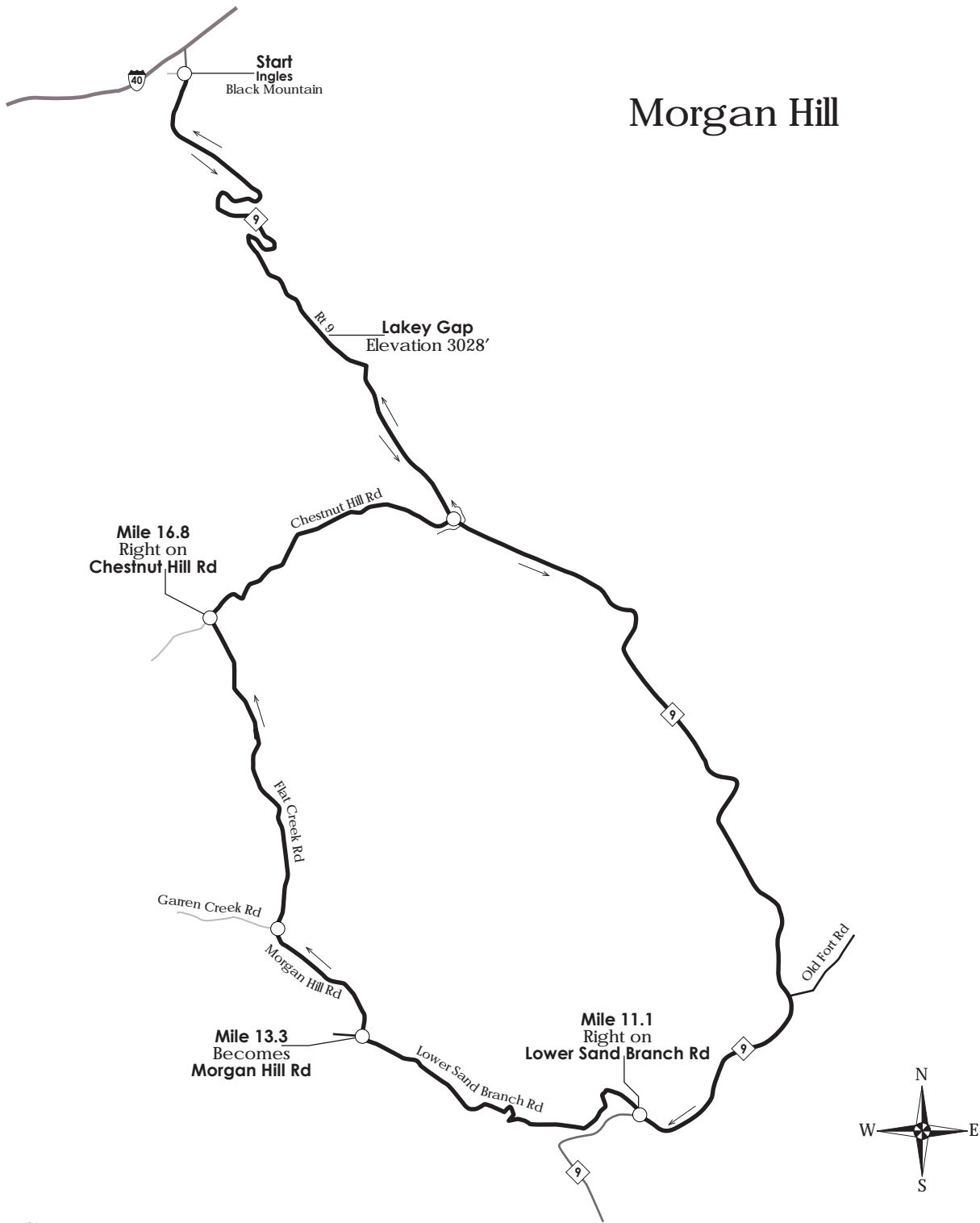
Go Mileage	Description	Cumulative Mileage
0.0	➔  At stop sign, exit Ingles and turn <b>right</b> on Rt 9 South	0.0
11.1	➔ At stop sign, turn <b>right</b> on Lower Sand Branch Rd	11.1
2.2	↑ <b>Straight</b> , becomes Morgan Hill Rd	13.3
1.3	↑ <b>Straight</b> , becomes Flat Creek Rd Garren Creek Rd on the left	14.6
2.2	➔  At stop sign, turn <b>right</b> on Chestnut Hill Rd	16.8
2.1	➔  At stop sign, turn <b>left</b> on Rt 9 North	18.9
5.0	⬅ Turn <b>left</b> into Ingles End of Ride	23.9
Total Ascent 2381'		
1		

Go Mileage	Description	Cumulative Mileage
2		

Go Mileage	Description	Cumulative Mileage
3		

Go Mileage	Description	Cumulative Mileage
4		

# Morgan Hill



## Profile

