




















Begin ride at the MAHEC Family Health Center on WT Weaver Blvd. Center is 0.8 miles west of Merimon Ave. Please park in the far right lot by the street.





## Obey All Traffic Signs and Signals

Go Mileage	Description	Cumulative Mileage
0.0	Exit <b>left</b> onto WT Weaver Blvd. from MAHEC Family Health Center	0.0
0.3	 At yield sign, turn <b>right</b> on Broadway St	0.3
0.6	 At traffic light, <b>straight</b> onto Riverside Drive Rt 251	0.9
2.2	 Turn <b>left</b> on Old Leicester Hwy and cross bridge	3.1
1.1	 <b>Straight, TRO</b> Old Leicester Hwy Begin rolling terrain	4.2
1.4	 At traffic light, turn <b>right</b> on Old # 20	5.6
0.6	 Bear <b>right</b> on Jenkins Valley Rd	6.2
4.6	 At stop sign, turn <b>right</b> on Fletcher Martin Rd	10.8
1.0	 At stop sign, turn <b>right</b> on Riverside Dr Rt / 251 After crossing bridge	11.8
1.2	 Turn <b>left</b> on Monticello Rd	13.0

1

Go Mileage	Description	Cumulative Mileage
2.7	 At traffic light, turn <b>right</b> on Marshall Hwy / Rt 25/70 <b>Caution:</b> traffic may be heavy	15.7
0.8	 At traffic light, <b>straight</b> Becomes Weaver Blvd	16.5
0.3	 At traffic light, turn <b>right</b> on N Main St	16.8
0.2	 At traffic light, turn <b>left</b> on Hamburg Mountain Rd	17.0
2.1	 At stop sign, turn <b>left</b> on Reems Creek Rd	19.1
2.3	 Turn <b>right</b> on Ox Creek Rd	21.4
4.2	 Bear <b>right</b> on Elk Mnt Scenic Hwy <b>Caution:</b> Steep downhill ahead	25.6
7.0	 At stop sign, turn <b>right</b> on Beaverdam Rd	32.6
0.2	 Turn <b>left</b> on Kimberly Ave	32.8
1.0	 Turn <b>right</b> on Edgewood Rd	33.8

2

Go Mileage	Description	Cumulative Mileage
0.3	 At traffic light, <b>straight</b> across Merimon Ave <b>TRO</b> Edgewood Rd	34.1
0.7	 At stop sign, turn <b>left</b> on University Heights	34.8
0.3	 At yield sign, enter round-about and turn <b>left</b> on WT Weaver Blvd	35.1
0.1	 Turn <b>right</b> into MAHEC Family Health Center End of Ride	35.2

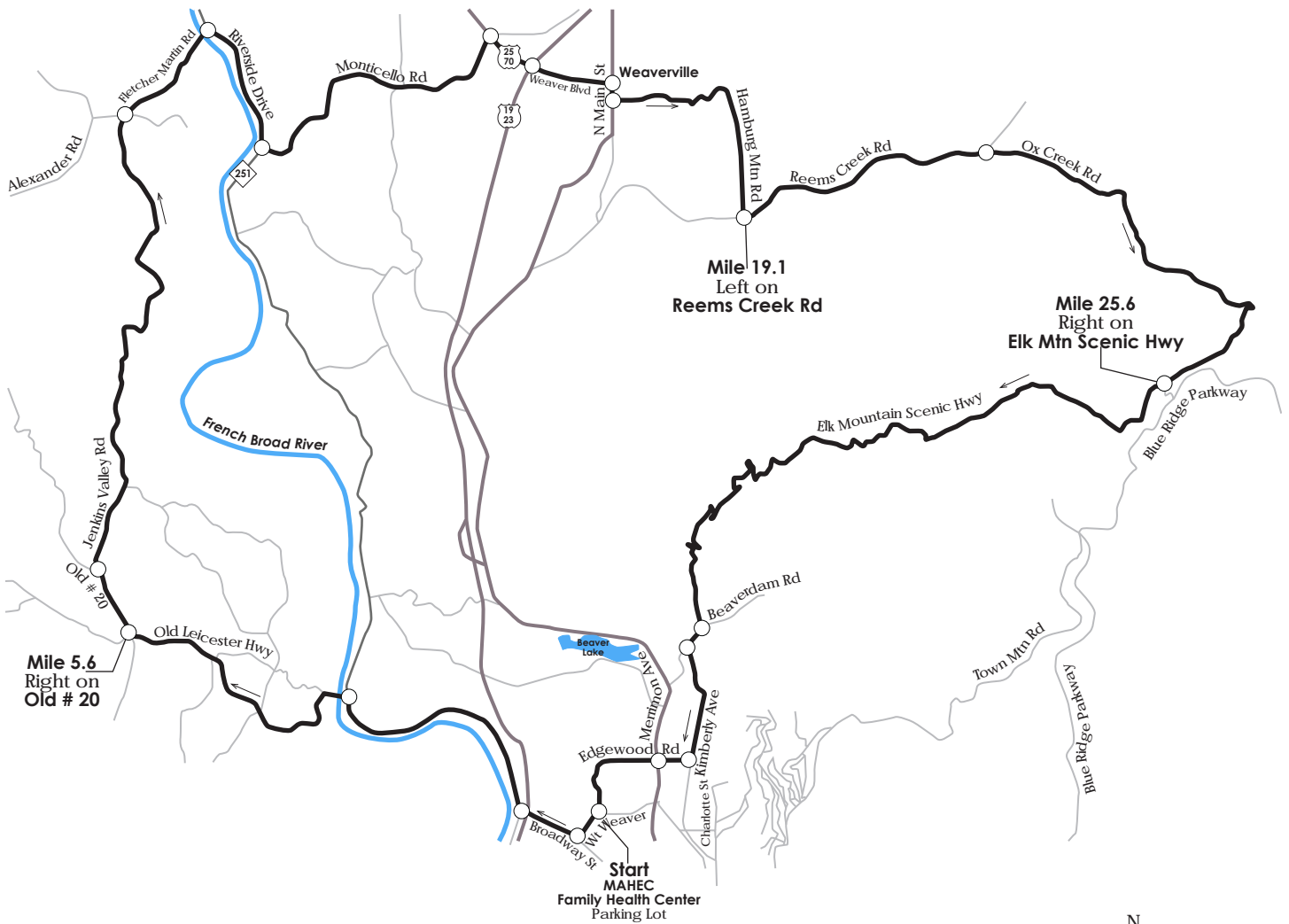
**TRO** = To Remain On  
Total Ascent 3252'

3

Go Mileage	Description	Cumulative Mileage
------------	-------------	--------------------

4

# Elk Mountain Scenic



## Profile

